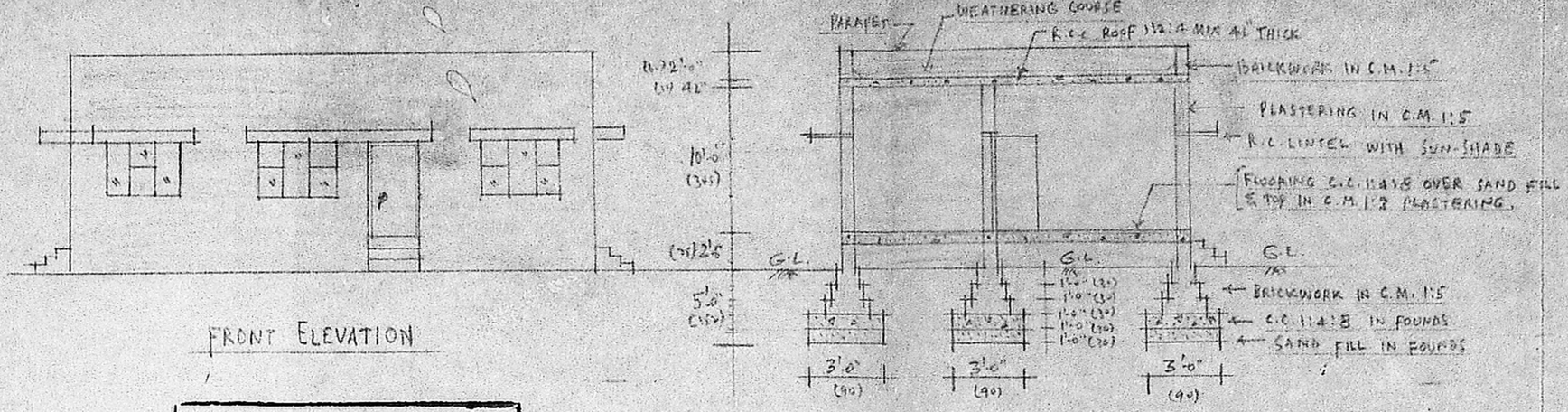

FRONT ELEVATION

SECTION ON (A) (B)

REFERENCE

PROPOSED

ROADS

SITE BOUNDARY

Planning Permit No. A/124/91

APPROVED

SUBJECT TO THE CONDITIONS IN THIS OFFICE LETTER.

No. A1/20197/90 Date 15-2-91

O/C [signature] 15.2.91

FOR MEMBER SECRETARY
MADRAS METROPOLITAN DEVELOPMENT AUTHORITY
MADRAS - 600 008.

15/2/91

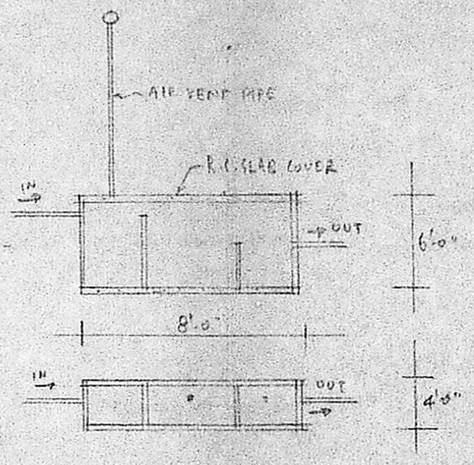

WELL DETAILS

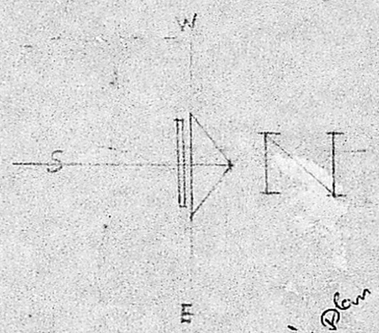

SEPTIC TANK DETAILS

Schedule of joinery

D	= 3'-6" x 6'-6"	(105 x 195)	C.W. DOOR
D_1	= 2'-6" x 6'-6"	(75 x 195)	C.W. DOOR
W	= 3'-0" x 4'-0"	(90 x 120)	C.W. WINDOW
W_1	= 4'-6" x 4'-0"	(135 x 120)	C.W. WINDOW
V	= 2'-6" x 1'-6"	(75 x 45)	VENTILATOR

Scrutiny plan

A1/20197/90

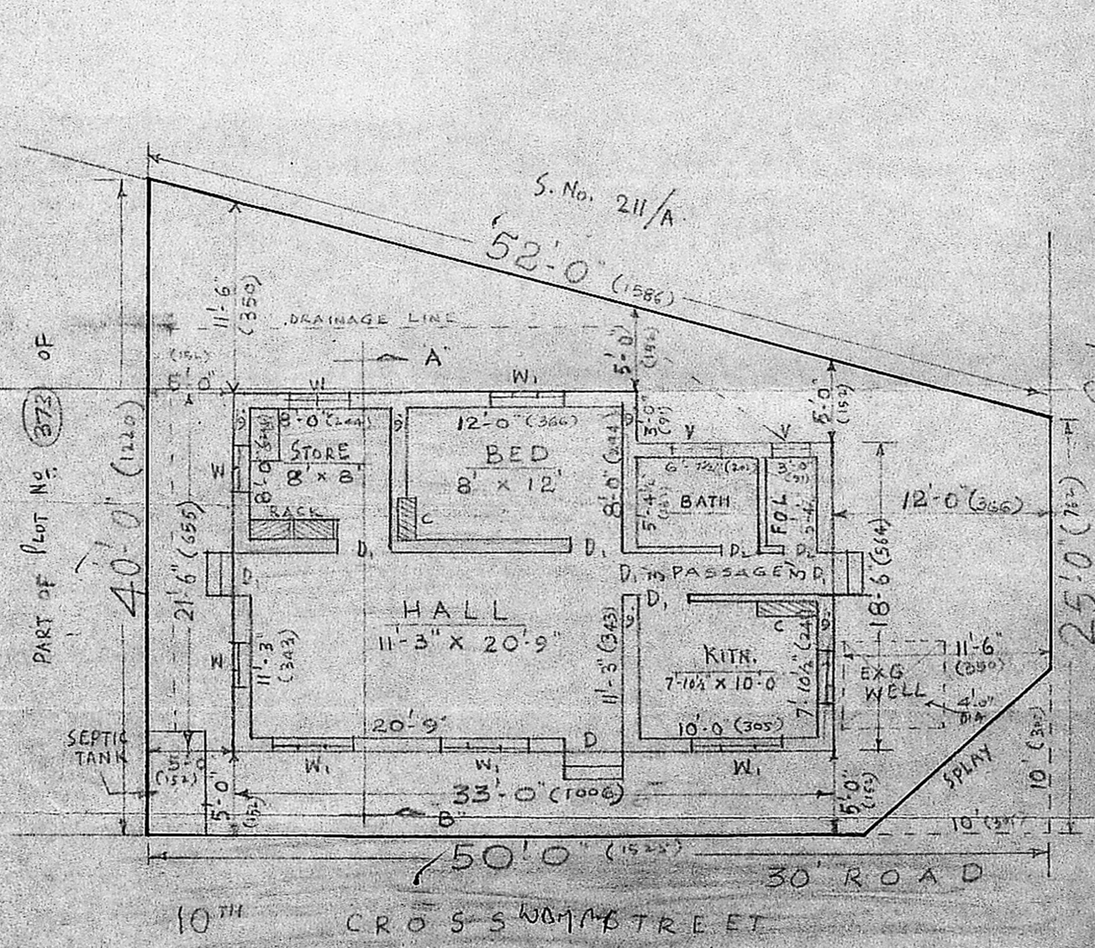

SITE / GROUND FLOOR PLAN

PLINTH AREA - 678 SQ.FT / 63 M²

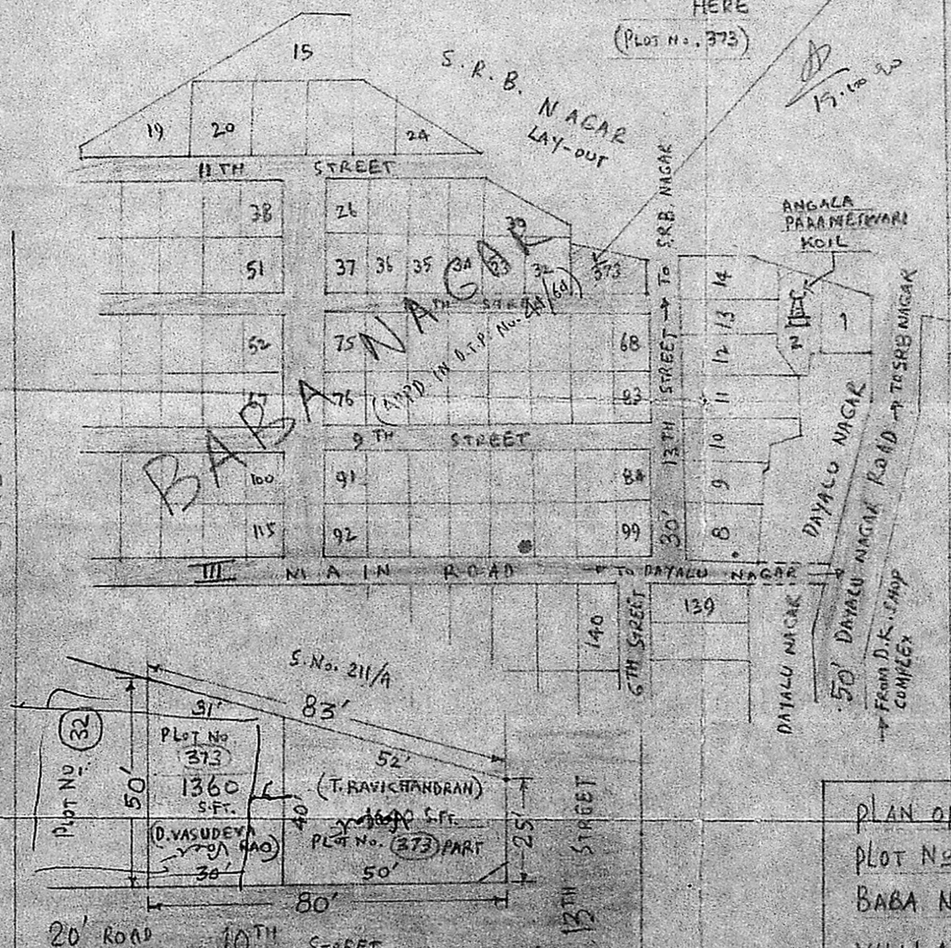

SUB-DIVISION PLAN OF PLOT No. 373 (TOTAL EXTENT = 3000 S.FT.) OF BABA NAGAR

[SCALE :- 1" = 32 FT. (1:400)]

AREA DETAILS

	S.FT.	M²
PLOT EXTENT =	1640 /	152.52
BUDG. AREA =	678 /	63.00
VACANT =	962 /	89.52

OWNER :-

T. Ravichandran
(MR. T. RAVICHANDRAN)

Phone: 440782
R. Mohan Rao, D.C.E
LICENSED SURVEYOR
Corporation of Madras
REG. No: 14
AMBATTUR TOWN SHIP
ALANDUR MUNICIPALITY
Consulting Engineer & Contractors
Office: 15, Madley Road
T. NAGAR, MADRAS-600 017

LICENSED SURVEYOR :

PLAN OF PROPOSED RESIDENCE AT PLOT No. 373 PART, 10TH STREET, BABA NAGAR, S.No. 208/2 OF KONNUR VILLLAGE, MADRAS CORPN. DIVN. No. 33

[SCALE :- 1" = 8 FEET (1:100)]

[NOTE :- ALL DIMENSIONS IN BRACKETS ARE IN CMS]